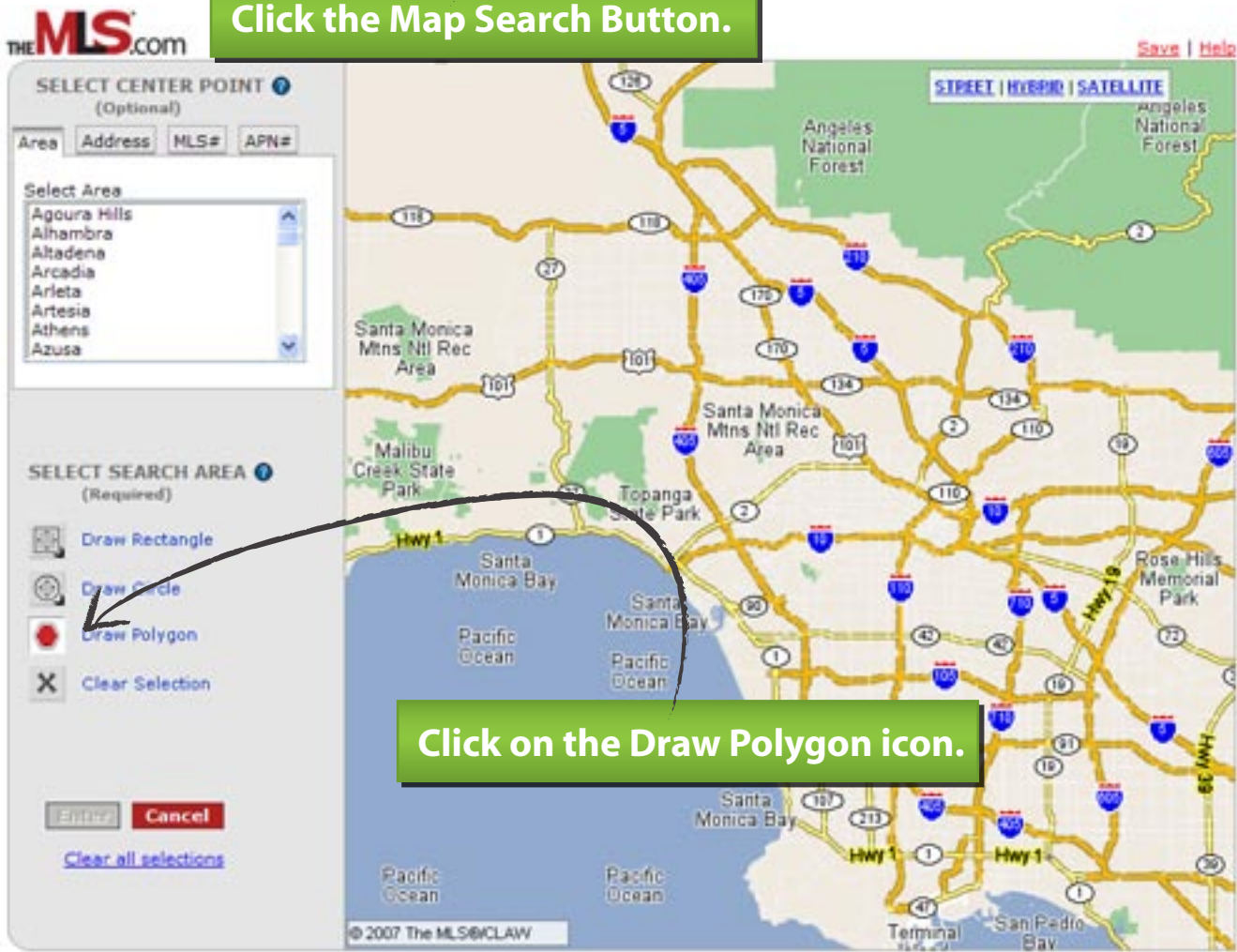


## Polygon Search



Click the Map Search Button.



Click on the Draw Polygon icon.



Save | Help  
STREET | HYBRID | SATELLITE

SELECT CENTER POINT (Optional)  
Area Address MLS# APN#

Select Area  
Agoura Hills  
Alhambra  
Altadena  
Arcadia  
Arleta  
Artesia  
Athens  
Azusa

SELECT SEARCH AREA (Required)  
Draw Rectangle  
Draw Circle  
Draw Polygon  
Clear Selection

Enter Cancel  
[Repeat all selections](#)

To draw a polygon on the map, left click where you want the polygon to begin, and then click additional points. To close the polygon, return to your starting point and then left click.

Click the Enter Button to submit this shape as part of criteria.

## Save Map With or Without Shape

THE **MLS.com**

Saved Maps: Select | Save | Edit | Help

STREET | HYBRID | SATELLITE

**SELECT CENTER POINT** (Optional)  
Area | Address | MLS# | APN#

Select Area

- Belmont Shore
- Beverly Center-Miracle Mile
- Beverly Hills**
- Beverly Hills Post Office
- Beverlywood Vicinity
- Bixby Knolls
- Bradbury
- Brentwood

**SELECT SEARCH AREA** (Required)

- Draw Rectangle
- Draw Circle
- Draw Polygon

Enter Cancel

Clear all selections

You can now save maps (with or without shapes) by clicking on the Save link after you have reached your desired zoom level.

### Save Map/Shape close [x]

Name:

Set As Default

**Save** **Cancel**

Enter the name of your saved Map and then click the Save Button. If you wish this map to be your default starting point place a check mark in the "Set As Default" box.

Save | Help

STREET | HYBRID | SATELLITE

SELECT CENTER POINT (Optional)

Area Address MLS# APN#

Select Area

- Agoura Hills
- Alhambra
- Altadena
- Arcadia
- Arleta
- Artesia
- Athens
- Azusa

SELECT SEARCH AREA (Required)


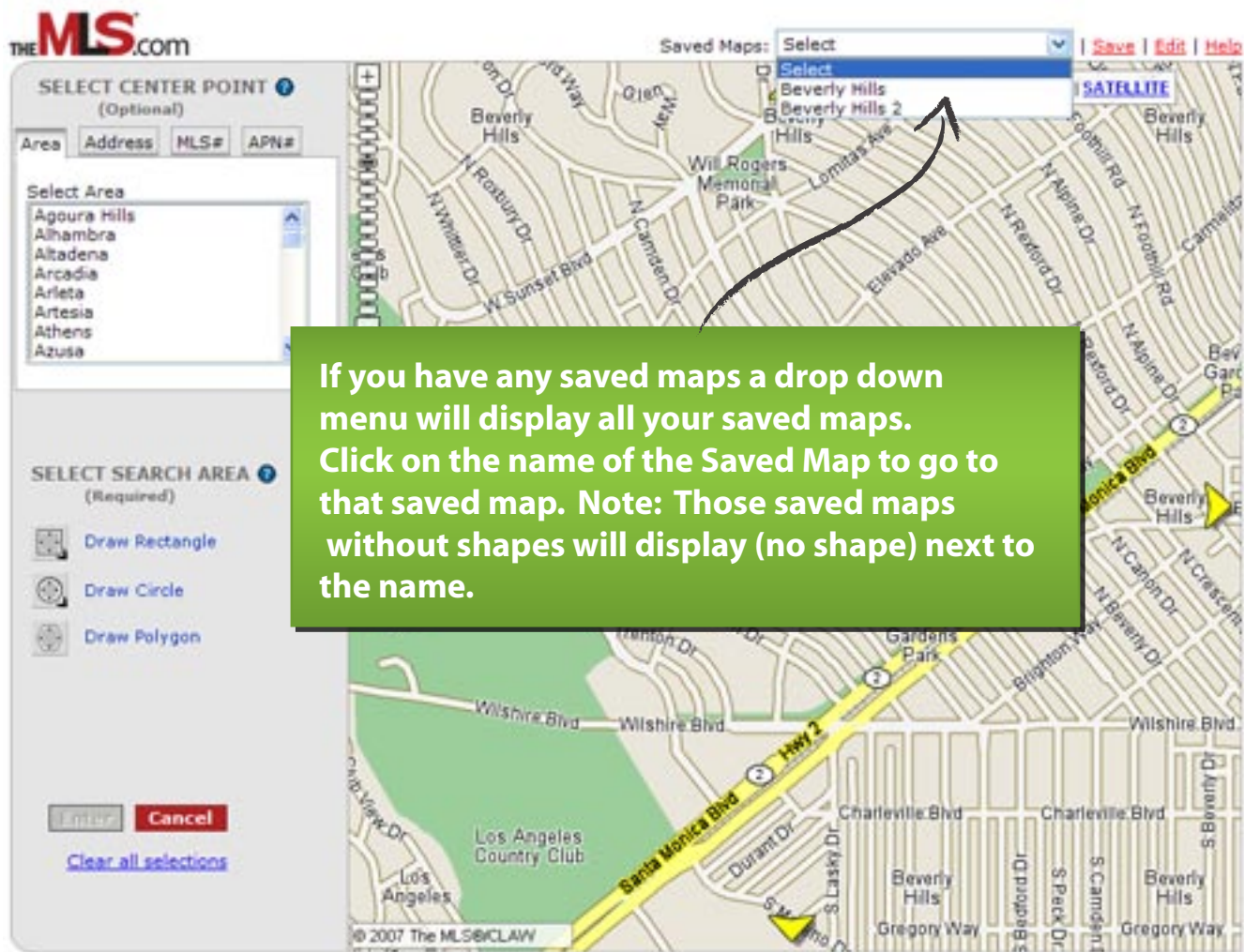
- Draw Rectangle
- Draw Circle
- Draw Polygon
- Clear Selection

Enter Cancel

[Clear all selections](#)

You can also save a map that includes a shape by drawing the shape and then clicking Save.





**Edit Map/Shape** close [x]

Name	Shape		
Beverly Hills	polygon	<a href="#">Rename</a>	<a href="#">Delete</a>
Beverly Hills 2	polygon	<a href="#">Rename</a>	<a href="#">Delete</a>

[Cancel](#)

\* - default

## Additions to the Map It Screen

THEMLS.com

REFINE SEARCH AREA

STATUSES (12)

- Active(12)
- Looking for Backup(0)
- Pending(0)
- Sold(0)
- Expired(0)
- Withdrawn(0)
- Multiple Properties

Map It Screen showing a map of Los Angeles with various property markers and a search area.

The following columns were added to the Map It Columns:

- Solid Price (SP)
- Year Built (YB)
- Status Date (ST Date)

Note: Re-center option now available on the Map It Screen.

#	SA	AR	ADDRESS	ZIP	LP	SP	BR	BA	SF	LSZ	YB	MAPXY	LD	ST DATE	OPEN HOUSE	MLS #	TYPE
1	<input type="checkbox"/>	A	126 N MAPLE DR	90210	\$2,249,000		2	1	1410	7500	1925	63202	8/22/2007	8/22/2007	ETHR0088 (2:30PM-5:30PM) Review (B)	07-213485	SFR
2	<input type="checkbox"/>	A	142 N CARSON RD	90211	\$1,798,000		3	2.5	2295	8500	1924	63202	11/5/2007	11/5/2007		07-233223	SFR
3	<input type="checkbox"/>	A	439 S SPALDING DR	90212	\$2,290,000		3	3	1911	8100	1949	63203	11/15/2007	11/15/2007		07-231623	SFR
4	<input type="checkbox"/>	A	132 N WELLMAN DR	90211	\$1,495,000		1	1	1366	8500	1931	63202	12/19/2007	12/19/2007		07-243691	SFR
5	<input type="checkbox"/>	A	206 N ELK DR	90210	\$2,400,000												
6	<input type="checkbox"/>	A	133 N WELLMAN DR	90211	\$2,999,999												
7	<input type="checkbox"/>	A	341 S ALMOND DR	90211	\$2,975,000												
8	<input type="checkbox"/>	A	226 S CARSON RD	90211	\$2,185,000												

The Open House Column displays (P) for Public Open and (B) for Broker Open.

Email

This form will allow you to send email to your clients.

From: \* Michael@themls.com

To: \*

Cc: \*

Bcc: \*

Subject:

Header: Michael

Show Open House Column? Yes

Comments:

Send Cancel

\* - Required fields

When emailing from the Map It Screen, you can select to Show or Hide the Open House Column.